

THIS MAP WAS PREPARED FOR TAX PURPOSES ONLY AND IS NOT TO BE REPRODUCED OR USED FOR SURVEYING OR CONVEYANCING.

PREPARED BY
McINTOSH & MINTOSH LAND SURVEYORS
 BATAVIA, NEW YORK
 UNDER AUTHORITY OF
GENESEE COUNTY BOARD OF SUPERVISORS
Data converted to digital format August 2024, by Water Mapping
 Map created using GCPM. Copyright 2021, Segment Associates.

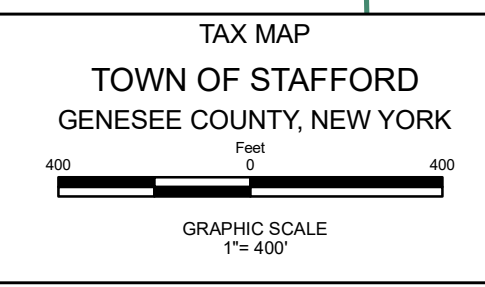
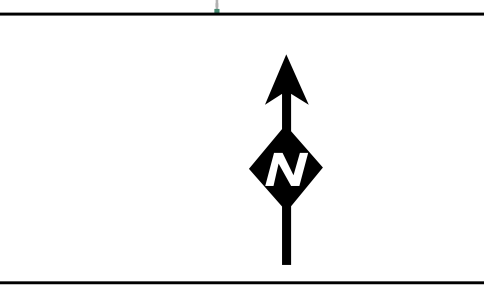

REVISION TABLE	
DATE	CHANGES OR ADDITIONS
11/17/2014	JRG SPLIT 5-1-10 INTO 5-1-10.1 & 10.2
11/17/2014	JRG SPLIT 5-1-11 INTO 5-1-11.1 & 11.2
02/18/2015	JRG MERGE 5-1-9 & 10.2 INTO 5-1-9.1
02/18/2015	JRG MERGE 5-1-10.1 & 11.2 INTO 5-1-10.11
02/18/2015	JRG MERGE 5-1-11.1 & 12.2 INTO 5-1-11.11
12/22/2015	JRG MERGE 5-1-1.1, 12.1, 1.22 & 70 INTO 5-1-70.1
10/30/2019	JRG MERGE 5-1-18.2 & 31.12 INTO 5-1-18.21

SPECIAL DISTRICTS	
FIRE	STAFFORD FIRE PROTECTION DISTRICT
SCHOOL	BATAVIA CITY SCHOOLS
	PAVILION CENTRAL
WATER	STAFFORD WATER DISTRICT # 1
	STAFFORD WATER DISTRICT # 6

PROPERTY LINE	---
ORIGINAL LOT LINE	- - - - -
RAILROAD	+
STREAM OR DITCH	~ ~ ~ ~ ~
ROAD OR RAILROAD BNDY	==
BLOCK LIMIT	---
GREAT LOT LINE	---
DENOTE COMMON OWNER	---

LEGEND	
SCHOOL DISTRICT LINE	---
FIRE DISTRICT LINE	---
WATER DISTRICT LINE	---
SEWER DISTRICT LINE	---
EASEMENT	---

TAX MAP BLOCK No	①
TAX MAP PARCEL No	43-14-11
FILED PLAN LOT No	14
GREAT LOT No	9
CALCULATED ACREAGE	7.5 A(C)
DEED ACREAGE	17.5 A
SCALED DIMENSION	225 (8)
DEED DIMENSION	173.8



SECTION 5-1

The -1 indicates this map displays Block 1 of this Map Section only.

MAP DATE: March 2024