

SEE SECTION MAP 10

SEE SECTION MAP 9

SEE SECTION MAP 12

THIS MAP WAS PREPARED FOR TAX PURPOSES ONLY AND IS NOT TO BE REPRODUCED OR USED FOR SURVEYING OR CONVEYANCING.

PREPARED BY
McINTOSH & MINTOSH LAND SURVEYORS
 BATAVIA, NEW YORK
 UNDER AUTHORITY OF
GENESEE COUNTY BOARD OF SUPERVISORS
Data converted to digital format August 2004, by Water Mapping
 Map created using GCPM. Copyright 2007, Segments Associates.

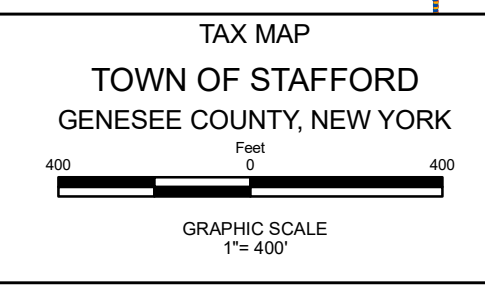
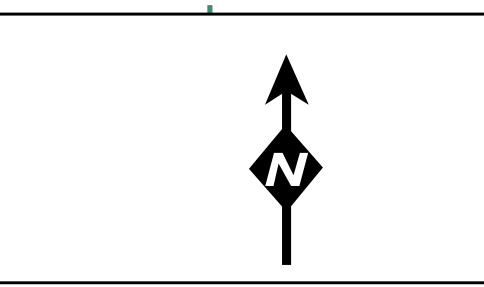

REVISION TABLE		
DATE	MADE BY	CHANGES OR ADDITIONS
02/17/2017	JRG	MERGE 11-1-1112 & 2 INTO 11-1-21
02/28/2017	JRG	MERGE 11-1-23 12 & 23.2 INTO 11-1-23.21
11/09/2018	JRG	SPLIT 11-1-26 113 INTO 11-1-39 & 40
01/30/2019	JRG	MERGE 11-1-26 112, 26 12 & 40 INTO 11-1-40.1
03/01/2019	JRG	MERGE 11-1-7 111, 33 12 & 33.2 INTO 11-1-33.21
09/25/2019	JRG	SPLIT 11-1-24 11 INTO 11-1-24.111 & 24.112
12/03/2021	JRG	MERGE 11-1-5 1 & 2 INTO 11-1-5.11

SPECIAL DISTRICTS	
FIRE	STAFFORD FIRE PROTECTION DISTRICT
SCHOOL	LEROY CENTRAL PAVILION CENTRAL
WATER	STAFFORD WATER DISTRICT # 4 STAFFORD WATER DISTRICT # 5 STAFFORD WATER DISTRICT # 8 STAFFORD WATER DISTRICT # 9 STAFFORD WATER DISTRICT # 11

PROPERTY LINE	---
ORIGINAL LOT LINE	---
RAILROAD	+
STREAM OR DITCH	~
ROAD OR RAILROAD BNDY	---
BLOCK LIMIT	---
GREAT LOT LINE	---
DENOTE COMMON OWNER	---

LEGEND	
SCHOOL DISTRICT LINE	---
FIRE DISTRICT LINE	---
WATER DISTRICT LINE	---
SEWER DISTRICT LINE	---
EASEMENT	---

TAX MAP BLOCK No	①
TAX MAP PARCEL No	43-14-11
FILED PLAN LOT No	14
GREAT LOT No	(9)
CALCULATED ACREAGE	7.5 A(C)
DEED ACREAGE	17.5 A
SCALED DIMENSION	225 (8)
DEED DIMENSION	173.8



SECTION 11

MAP DATE: March 2024