

THIS MAP WAS PREPARED FOR TAX PURPOSES ONLY AND IS NOT TO BE REPRODUCED OR USED FOR SURVEYING OR CONVEYANCING.

PREPARED BY  
**McINTOSH & McINTOSH, LAND SURVEYORS**  
 BATAVIA, NEW YORK  
 UNDER AUTHORITY OF  
**GENESEE COUNTY BOARD OF SUPERVISORS**  
Data converted to digital format August 2004, by Water Mapping  
 Map created using GCPM, Copyright 2007, Benjamin Associates

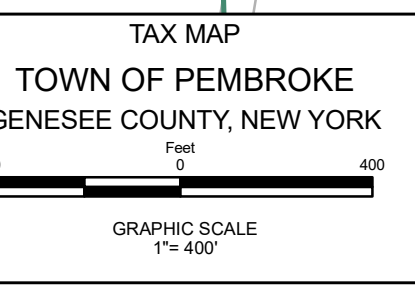
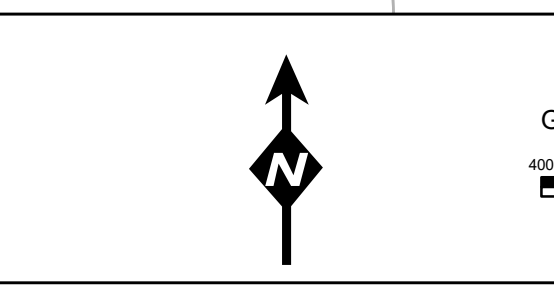

REVISION TABLE		
DATE	MADE BY	CHANGES OR ADDITIONS
01/24/2017	JRG	SPLIT 25-1-12 INTO 25-1-12.1 & 12.2
02/28/2017	JRG	MERGE 25-1-11.1, 11.2 & 12.2 INTO 25-1-11.11
10/20/2021	JRG	SPLIT 25-1-3.2 INTO 25-1-3.21 & 3.22
01/20/2023	JRG	SPLIT 25-1-34.111 INTO 25-1-41 & 42

SPECIAL DISTRICTS	
FIRE	EAST PEMBROKE FIRE DISTRICT
SCHOOL	PEMBROKE CENTRAL

PROPERTY LINE	---
ORIGINAL LOT LINE	- - - -
RAILROAD	—+—+—+—+—+—+—+—+—+—
STREAM OR DITCH	~~~~~
ROAD OR RAILROAD BNDY	—+—+—+—+—+—+—+—+—+—
BLOCK LIMIT	—+—+—+—+—+—+—+—+—+—
GREAT LOT LINE	—+—+—+—+—+—+—+—+—+—
DENOTE COMMON OWNER	—+—+—+—+—+—+—+—+—+—

LEGEND	
SCHOOL DISTRICT LINE	—+—+—+—+—+—+—+—+—+—
FIRE DISTRICT LINE	—+—+—+—+—+—+—+—+—+—
WATER DISTRICT LINE	—+—+—+—+—+—+—+—+—+—
SEWER DISTRICT LINE	—+—+—+—+—+—+—+—+—+—
EASEMENT	—+—+—+—+—+—+—+—+—+—

TAX MAP BLOCK No	①
TAX MAP PARCEL No	43-14-11
FILED PLAN LOT No	14
GREAT LOT No	(9)
CALCULATED ACREAGE	7.5 A (C)
DEED ACREAGE	17.5 A
SCALED DIMENSION	225 (S)
DEED DIMENSION	173.8



TAX MAP  
 TOWN OF PEMBROKE  
 GENESEE COUNTY, NEW YORK

**SECTION 25**

MAP DATE: March 2024