

THIS MAP WAS PREPARED FOR TAX PURPOSES ONLY AND IS NOT TO BE REPRODUCED OR USED FOR SURVEYING OR CONVEYANCING.

PREPARED BY
McINTOSH & McINTOSH, LAND SURVEYORS
 BATAVIA, NEW YORK
 UNDER AUTHORITY
 OF
GENESEE COUNTY BOARD OF SUPERVISORS
Data converted to digital format August 2004, by Water Mapping
 Map created using GCPM. Copyright 2007, Esri/Trimble Associates

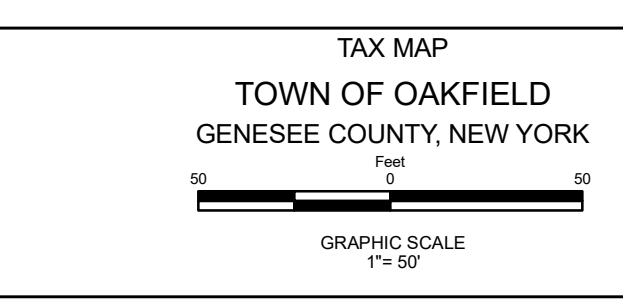
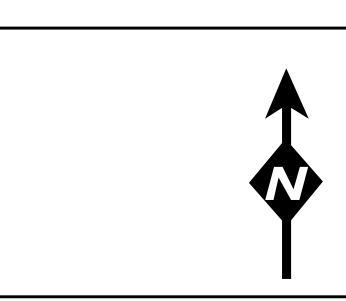

REVISION TABLE		
DATE	MADE BY	CHANGES OR ADDITIONS

SPECIAL DISTRICTS	
FIRE	OAKFIELD FIRE PROTECTION DISTRICT
SCHOOL	OAKFIELD-ALABAMA CENTRAL
	ELBA CENTRAL

PROPERTY LINE	---
ORIGINAL LOT LINE	- - - - -
RAILROAD	+ + + + +
STREAM OR DITCH	~ ~ ~ ~ ~
ROAD OR RAILROAD BNDY	— · — · —
BLOCK LIMIT	— · — · —
GREAT LOT LINE	— · — · —
DENOTE COMMON OWNER	└┘

LEGEND	
SCHOOL DISTRICT LINE	— · — · —
FIRE DISTRICT LINE	— · — · —
WATER DISTRICT LINE	— · — · —
SEWER DISTRICT LINE	— · — · —
EASEMENT	— · — · —

TAX MAP BLOCK No	43-14-11
TAX MAP PARCEL No	14
FILED PLAN LOT No	(S)
GREAT LOT No	7.5 A (C)
CALCULATED ACREAGE	17.5 A
DEED ACREAGE	225 (S)
SCALED DIMENSION	173.8



SECTION 6-Inset

An inset map magnifies parcels that aren't legible on the main Map Section.

MAP DATE: March 2024