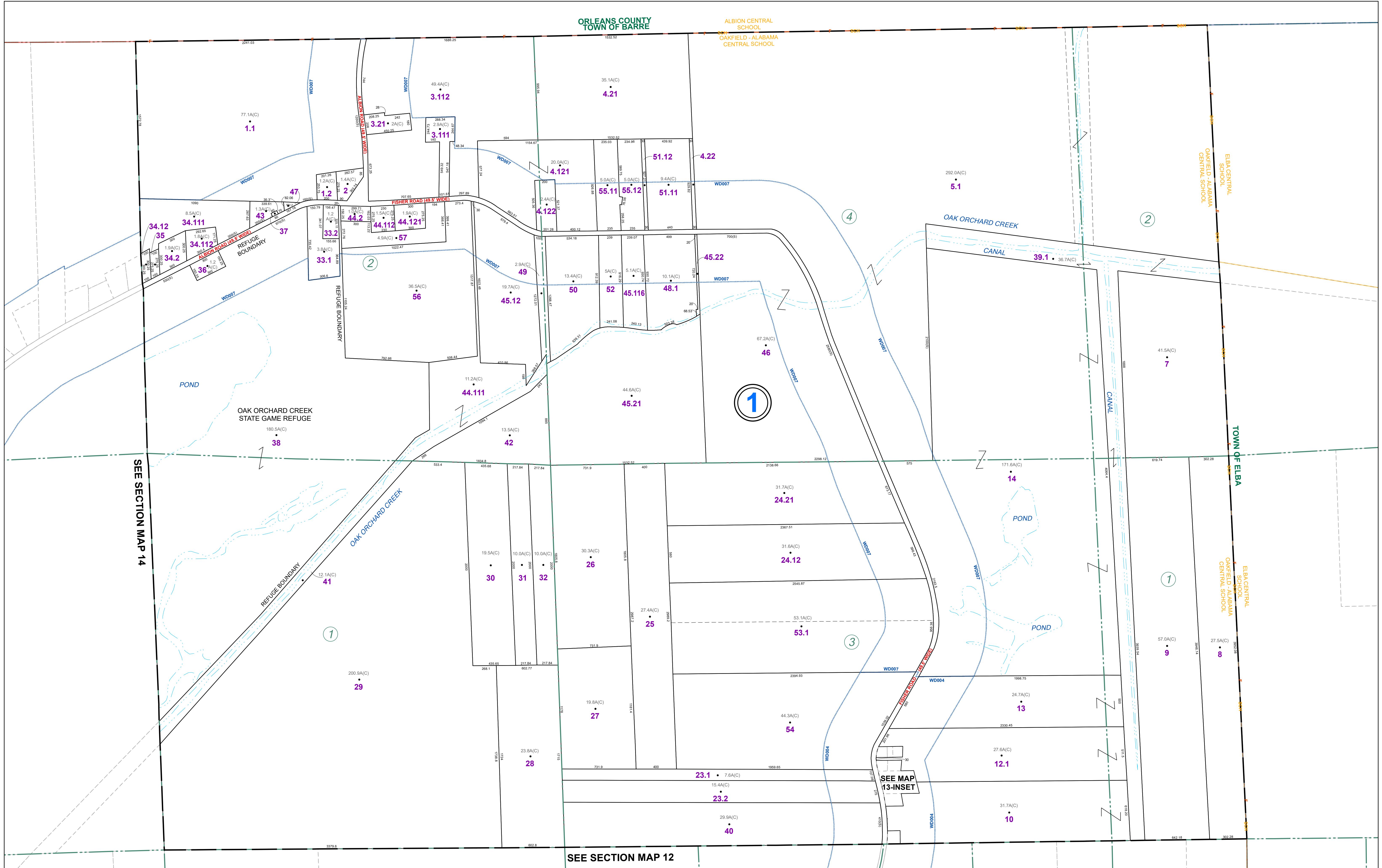


ORLEANS COUNTY  
TOWN OF BARRE

ALBION CENTRAL  
SCHOOL  
OAKFIELD - ALABAMA  
CENTRAL SCHOOL

OAKFIELD - ALABAMA  
CENTRAL SCHOOL  
ELBA CENTRAL  
SCHOOL  
TOWN OF ELBA

OAKFIELD - ALABAMA  
CENTRAL SCHOOL  
ELBA CENTRAL  
SCHOOL



SEE SECTION MAP 14

SEE SECTION MAP 12

SEE MAP  
13-INSET

THIS MAP WAS PREPARED FOR TAX PURPOSES ONLY AND IS NOT TO BE REPRODUCED OR USED FOR SURVEYING OR CONVEYANCING.  
PREPARED BY  
McINTOSH & MINTOSH, LAND SURVEYORS  
BATAVIA, NEW YORK  
UNDER AUTHORITY  
OF  
GENESEE COUNTY BOARD OF SUPERVISORS  
Data converted to digital format August 2004, by Water Mapping  
Map created using GCPM. Copyright 2007, Segment Associates

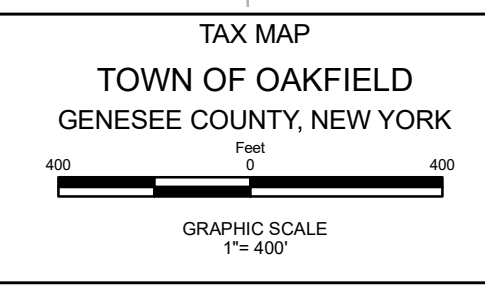
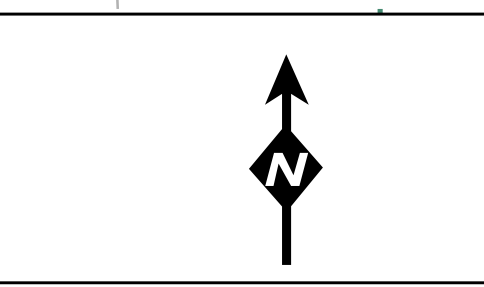

REVISION TABLE		
DATE	MADE BY	CHANGES OR ADDITIONS
02/29/2015	JRG	MERGE 13-1-11, 1 & 12 INTO 13-1-12.1
05/10/2017	JRG	SPLIT 13-1-45.2 INTO 13-1-45.21 & 45.22
04/03/2018	JRG	SPLIT 13-1-55.1 INTO 13-1-55.11 & 55.12
08/28/2019	JRG	SPLIT 13-1-44.122 INTO 13-1-56 & 57
11/07/2019	JRG	SPLIT 13-1-51.1 INTO 13-1-51.11 & 51.12
11/07/2019	JRG	SPLIT 13-1-4.2 INTO 13-1-4.21 & 4.22
08/09/2023	JRG	MERGE 13-1-45.112 & 48 INTO 13-1-45.1

SPECIAL DISTRICTS	
FIRE	OAKFIELD FIRE PROTECTION DISTRICT
SCHOOL	OAKFIELD-ALABAMA CENTRAL
WATER	OAKFIELD WATER DISTRICT # 4
	OAKFIELD WATER DISTRICT # 7

PROPERTY LINE	---
ORIGINAL LOT LINE	- - - - -
RAILROAD	+
STREAM OR DITCH	~ ~ ~ ~ ~
ROAD OR RAILROAD BNDY	==
BLOCK LIMIT	---
GREAT LOT LINE	---
DEVELOPER COMMON OWNER	---

LEGEND	
SCHOOL DISTRICT LINE	---
FIRE DISTRICT LINE	---
WATER DISTRICT LINE	---
SEWER DISTRICT LINE	---
EASEMENT	---

TAX MAP BLOCK No	①
TAX MAP PARCEL No	43-14-11
FILED PLAN LOT No	14
GREAT LOT No	(9)
CALCULATED ACREAGE	7.5 A(C)
DEED ACREAGE	17.5 A
SCALED DIMENSION	285 (8)
DEED DIMENSION	173.8



TAX MAP  
TOWN OF OAKFIELD  
GENESEE COUNTY, NEW YORK  
SECTION 13  
MAP DATE: March 2024