

THIS MAP WAS PREPARED FOR TAX PURPOSES ONLY AND IS NOT TO BE REPRODUCED OR USED FOR SURVEYING OR CONVEYANCING.

PREPARED BY  
**McINTOSH & MINTOSH, LAND SURVEYORS**  
 BATAVIA, NEW YORK  
 UNDER AUTHORITY OF  
**GENESEE COUNTY BOARD OF SUPERVISORS**  
Data converted to digital format August 2004, by Water Mapping  
 Map created using GCPM. Copyright 2007, Benjamin Associates.

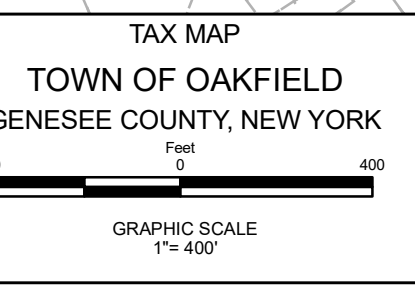
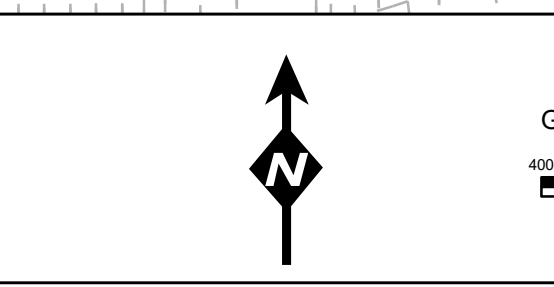

REVISION TABLE	
DATE	MADE BY
07/19/2013	JRG
07/19/2013	JRG
07/19/2013	JRG
10/28/2013	JRG
01/27/2014	JRG
12/03/2014	JRG
04/12/2021	JRG

SPECIAL DISTRICTS	
FIRE	OAKFIELD FIRE PROTECTION DISTRICT
SCHOOL	OAKFIELD-ALABAMA CENTRAL
WATER	OAKFIELD WATER DISTRICT # 2
	OAKFIELD WATER DISTRICT # 4
	OAKFIELD WATER DISTRICT # 11

PROPERTY LINE	---
ORIGINAL LOT LINE	---
RAILROAD	+
STREAM OR DITCH	~
ROAD OR RAILROAD BNDY	---
BLOCK LIMIT	---
GREAT LOT LINE	---
DENOTE COMMON OWNER	---

LEGEND	
SCHOOL DISTRICT LINE	---
FIRE DISTRICT LINE	---
WATER DISTRICT LINE	---
SEWER DISTRICT LINE	---
EASEMENT	---

TAX MAP BLOCK No	①
TAX MAP PARCEL No	43-14-11
FILED PLAN LOT No	14
GREAT LOT No	(9)
CALCULATED ACREAGE	7.5(A)(C)
DEED ACREAGE	17.5(A)
SCALED DIMENSION	225 (8)
DEED DIMENSION	173.8



TAX MAP  
 TOWN OF OAKFIELD  
 GENESEE COUNTY, NEW YORK

**SECTION 10**

MAP DATE: March 2024