

THIS MAP WAS PREPARED FOR TAX PURPOSES ONLY AND IS NOT TO BE REPRODUCED OR USED FOR SURVEYING OR CONVEYANCING.

PREPARED BY
McINTOSH & MINTOSH, LAND SURVEYORS
 BATAVIA, NEW YORK
 UNDER AUTHORITY OF
GENESEE COUNTY BOARD OF SUPERVISORS
Data converted to digital format August 2004, by Water Mapping
 Map created using GCPM, Copyright 2007, Segment Associates

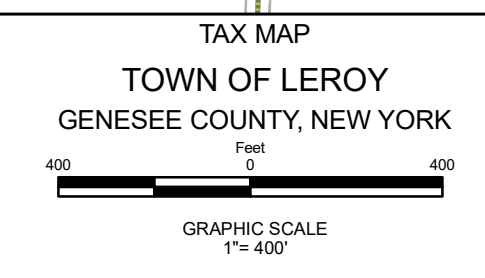
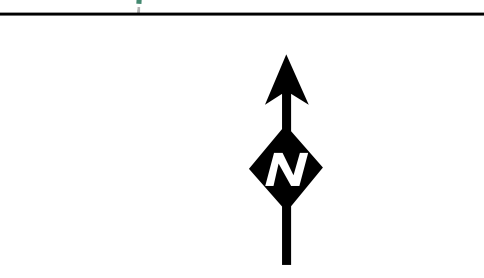

REVISION TABLE		
DATE	MADE BY	CHANGES OR ADDITIONS
08/02/2012	JRG	SPLIT 19-1-114 INTO 19-1-115 & 34
11/05/2012	JRG	REVISE 19-1-7, 2 & 8
07/19/2013	JRG	SPLIT 19-1-34 INTO 19-1-34.1 & 34.2
06/08/2022	JRG	SPLIT 19-1-115 INTO 19-1-116 & 35
06/08/2022	JRG	MERGE 19-1-12 & 35 INTO 19-1-121
02/22/2024	JRG	MERGE 19-1-15, 22 & 16 INTO 19-1-16.1

SPECIAL DISTRICTS	
FIRE	LEROY FIRE DISTRICT
SCHOOL	BYRON-BERGEN CENTRAL CALEDONIA-MUMFORD CENTRAL LEROY CENTRAL

PROPERTY LINE	---
ORIGINAL LOT LINE	---
RAILROAD	+
STREAM OR DITCH	~
ROAD OR RAILROAD BNDY	---
BLOCK LIMIT	---
GREAT LOT LINE	---
DENOTE COMMON OWNER	---

LEGEND	
SCHOOL DISTRICT LINE	---
FIRE DISTRICT LINE	---
WATER DISTRICT LINE	---
SEWER DISTRICT LINE	---
EASEMENT	---

TAX MAP BLOCK No	①
TAX MAP PARCEL No	43-14-11
FILED PLAN LOT No	14
GREAT LOT No	(9)
CALCULATED ACREAGE	7.5 A(C)
DEED ACREAGE	17.5 A
SCALED DIMENSION	225 (S)
DEED DIMENSION	173.8



TAX MAP
 TOWN OF LEROY
 GENESEE COUNTY, NEW YORK

SECTION 19

MAP DATE: March 2024