

SEE SECTION MAP 9

SEE SECTION MAP 9

SEE SECTION MAP 8

SEE SECTION MAP 10-1

SEE SECTION MAP 6

SEE SECTION MAP 12

THIS MAP WAS PREPARED FOR TAX PURPOSES ONLY AND IS NOT TO BE REPRODUCED OR USED FOR SURVEYING OR CONVEYANCING.

PREPARED BY  
**McINTOSH & MINTOSH, LAND SURVEYORS**  
 BATAWA, NEW YORK  
 UNDER AUTHORITY OF  
**GENESEE COUNTY BOARD OF SUPERVISORS**  
Data converted to digital format August 2004, by Water Mapping  
 Map created using GCPM. Copyright 2007, Bergman Associates.

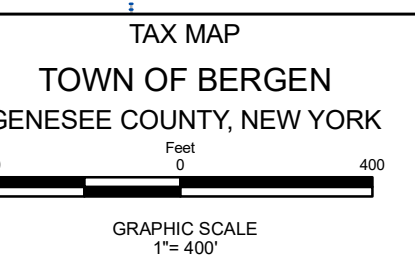
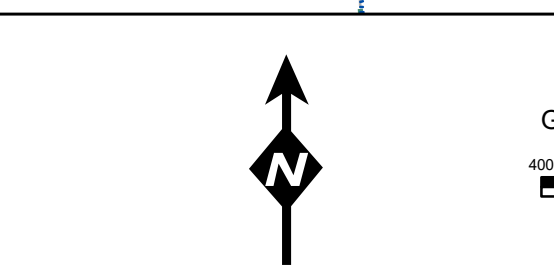

REVISION TABLE		
DATE	MADE BY	CHANGES OR ADDITIONS
01/13/2011	JRG	MERGE 11-1-4 & 11-1-5 INTO 11-1-4-1
03/09/2012	JRG	SPLIT 11-1-20 INTO 11-1-20.1 & 20.2
02/06/2013	JRG	SPLIT 11-1-4.1 INTO 11-1-4.1.1 & 4.1.2

SPECIAL DISTRICTS	
FIRE	BERGEN FIRE DISTRICT
SCHOOL	BYRON-BERGEN CENTRAL
WATER	WATER IMPROVEMENT BENEFIT AREA # 1

PROPERTY LINE	---
ORIGINAL LOT LINE	- - - -
STREAM OR DITCH	~ ~ ~ ~
ROAD OR RAILROAD BNDY	==
BLOCK LIMIT	---
GREAT LOT LINE	---
DENOTE COMMON OWNER	---

LEGEND	
SCHOOL DISTRICT LINE	---
FIRE DISTRICT LINE	---
WATER DISTRICT LINE	---
SEWER DISTRICT LINE	---
EASEMENT	---

TAX MAP BLOCK No	①
TAX MAP PARCEL No	43-14-11
FILED PLAN LOT No	14
GREAT LOT No	(9)
CALCULATED ACREAGE	7.5 A(C)
DEED ACREAGE	17.5 A
SCALED DIMENSION	225 (8)
DEED DIMENSION	173.8



TAX MAP  
 TOWN OF BERGEN  
 GENESEE COUNTY, NEW YORK

**SECTION 11**

MAP DATE: March 2024