

THIS MAP WAS PREPARED FOR TAX PURPOSES ONLY AND IS NOT TO BE REPRODUCED OR USED FOR SURVEYING OR CONVEYANCING.

PREPARED BY
McINTOSH & McINTOSH, LAND SURVEYORS
 BATAVIA, NEW YORK
 UNDER AUTHORITY OF
GENESEE COUNTY BOARD OF SUPERVISORS
Data converted to digital format August 2004, by Water Mapping
 Map created using GCPM. Copyright 2007, Bergman Associates.

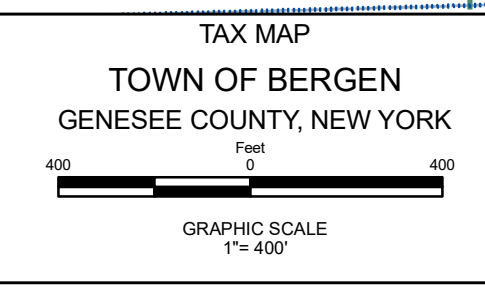
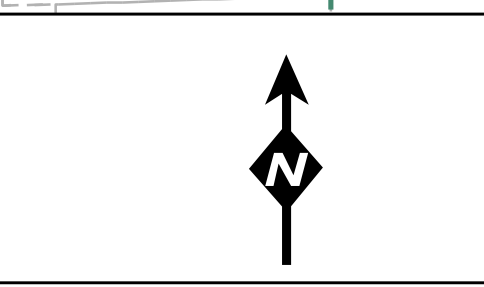

REVISION TABLE		
DATE	MADE BY	CHANGES OR ADDITIONS
05/01/2017	JRG	SPLIT 10-1-2.11 INTO 10-1-2.111 & 2.112

SPECIAL DISTRICTS	
FIRE	BERGEN FIRE DISTRICT
SCHOOL	BYRON-BERGEN CENTRAL
WATER	WATER IMPROVEMENT BENEFIT AREA # 1

PROPERTY LINE	---
ORIGINAL LOT LINE	---
RAILROAD	+
STREAM OR DITCH	~
ROAD OR RAILROAD BNDY	---
BLOCK LIMIT	---
GREAT LOT LINE	---
DENOTE COMMON OWNER	---

LEGEND	
SCHOOL DISTRICT LINE	---
FIRE DISTRICT LINE	---
WATER DISTRICT LINE	---
SEWER DISTRICT LINE	---
EASEMENT	---

TAX MAP BLOCK No	①
TAX MAP PARCEL No	43-14-11
FILED PLAN LOT No	14
GREAT LOT No	(9)
CALCULATED ACREAGE	7.5 A(C)
DEED ACREAGE	17.5 A
SCALED DIMENSION	225 (S)
DEED DIMENSION	173.8



SECTION 10-1

The '1' indicates this map displays Block 1 of this Map Section only.

MAP DATE: March 2024