

SEE SECTION MAP 1

SEE SECTION MAP 2

SEE SECTION MAP 4

SEE SECTION MAP 7

THIS MAP WAS PREPARED FOR TAX PURPOSES ONLY AND IS NOT TO BE REPRODUCED OR USED FOR SURVEYING OR CONVEYANCING.

PREPARED BY  
**McINTOSH & MINTOSH, LAND SURVEYORS**  
 BATAVIA, NEW YORK  
 UNDER AUTHORITY OF  
**GENESEE COUNTY BOARD OF SUPERVISORS**  
Data converted to digital format August 2004, by Water Mapping  
 Map created using GCPM. Copyright 2007, Segram Associates.

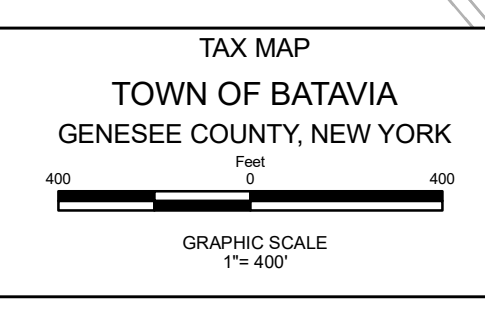
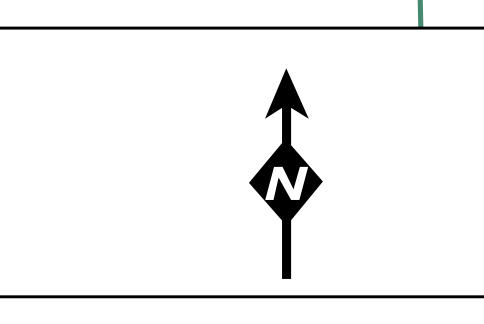

REVISION TABLE		
DATE	MADE BY	CHANGES OR ADDITIONS
02/14/2019	JRG	SPLIT 3-1-73.1 INTO 3-1-73.11 & 73.12
02/14/2019	JRG	SPLIT 3-1-122.1 INTO 3-1-122.11 & 122.12
05/07/2019	JRG	MERGE 3-1-73.12 & 122.11 INTO 3-1-122.111
05/07/2019	JRG	MERGE 3-1-73.11 & 122.12 INTO 3-1-73.111
06/05/2019	JRG	SPLIT 3-1-86 INTO 3-1-86.1, 86.2 & 86.3
06/02/2020	JRG	SPLIT 3-1-28.11 INTO 3-1-28.111 & 28.112
09/21/2023	JRG	MERGE 3-1-123.2 & 139 INTO 3-1-123.21

SPECIAL DISTRICTS	
FIRE	BATAVIA FIRE PROTECTION DISTRICT
SCHOOL	OAKFIELD-ALABAMA CENTRAL
WATER	BATAVIA WATER DISTRICT NO. 3
	BATAVIA WATER DISTRICT NO. 20

PROPERTY LINE	---
ORIGINAL LOT LINE	---
RAILROAD	---
STREAM OR DITCH	---
ROAD OR RAILROAD BNDY	---
BLOCK LIMIT	---
GREAT LOT LINE	---
DENOTE COMMON OWNER	---

LEGEND	
SCHOOL DISTRICT LINE	---
FIRE DISTRICT LINE	---
WATER DISTRICT LINE	---
SEWER DISTRICT LINE	---
EASEMENT	---

TAX MAP BLOCK No	①
TAX MAP PARCEL No	43-14-11
FILED PLAN LOT No	14
GREAT LOT No	(9)
CALCULATED ACREAGE	7.5 A(C)
DEED ACREAGE	17.5 A
SCALED DIMENSION	225 (8)
DEED DIMENSION	173.8



TAX MAP  
 TOWN OF BATAVIA  
 GENESEE COUNTY, NEW YORK

**SECTION 3**

MAP DATE: March 2024