

SEE SECTION MAP 14 LEARY ROAD (49.5' WIDE)

SEE SECTION MAP 17

TOWN OF PEMBROKE

TOWN OF ALEXANDER

THIS MAP WAS PREPARED FOR TAX PURPOSES ONLY AND IS NOT TO BE REPRODUCED OR USED FOR SURVEYING OR CONVEYANCING.

PREPARED BY  
**McINTOSH & McINTOSH, LAND SURVEYORS**  
 BATAVIA, NEW YORK  
 UNDER AUTHORITY OF  
 THE  
**GENESEE COUNTY BOARD OF SUPERVISORS**  
Data converted to digital format August 2004, by Water Mapping  
 Map created using GCPM. Copyright 2007, Segment Associates.

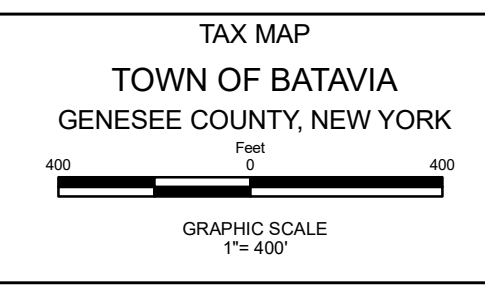
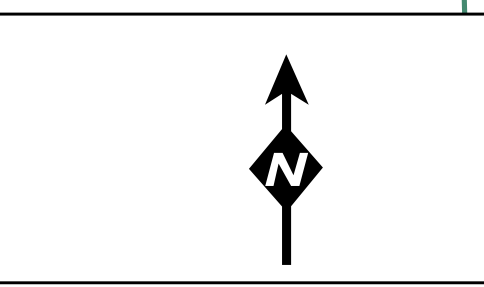

REVISION TABLE		
DATE	MADE BY	CHANGES OR ADDITIONS
07/28/2014	JRG	SPLIT 16-1-22 INTO 16-1-22.1 & 22.2
09/22/2017	JRG	SPLIT 16-1-21 INTO 16-1-21.1 & 21.12
09/20/2017	JRG	SPLIT 16-1-22.1 INTO 16-1-22.11 & 22.12

SPECIAL DISTRICTS	
FIRE	EAST PEMBROKE FIRE DISTRICT
SCHOOL	PEMBROKE CENTRAL
WATER	BATAVIA WATER DISTRICT NO 15 BATAVIA WATER DISTRICT NO 22

PROPERTY LINE	---
ORIGINAL LOT LINE	- - - - -
RAILROAD	+
STREAM OR DITCH	~ ~ ~ ~ ~
ROAD OR RAILROAD BNDY	==
BLOCK LIMIT	---
GREAT LOT LINE	---
DENOTE COMMON OWNER	---

LEGEND	
SCHOOL DISTRICT LINE	---
FIRE DISTRICT LINE	---
WATER DISTRICT LINE	---
SEWER DISTRICT LINE	---
EASEMENT	---

TAX MAP BLOCK No	①
TAX MAP PARCEL No	43-14-11
FILED PLAN LOT No	14
GREAT LOT No	(9)
CALCULATED ACREAGE	7.5 A (C)
DEED ACREAGE	17.5 A
SCALED DIMENSION	225 (8)
DEED DIMENSION	173.8



TAX MAP  
 TOWN OF BATAVIA  
 GENESEE COUNTY, NEW YORK

**SECTION 16**

MAP DATE: March 2024