

THIS MAP WAS PREPARED FOR TAX PURPOSES ONLY AND IS NOT TO BE REPRODUCED OR USED FOR SURVEYING OR CONVEYANCING.

PREPARED BY  
**McINTOSH & McINTOSH, LAND SURVEYORS**  
 BATAVIA, NEW YORK  
 UNDER AUTHORITY OF  
**GENESEE COUNTY BOARD OF SUPERVISORS**  
Data converted to digital format August 2024, by Water Mapping  
 Map created using QGIS. Copyright 2021, Segment-Associates

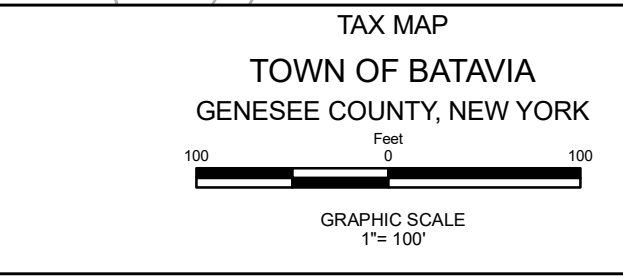
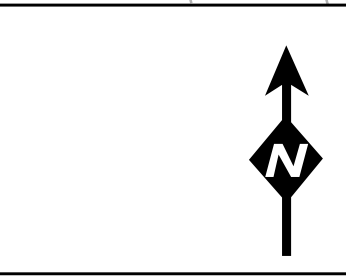

REVISION TABLE		
DATE	MADE BY	CHANGES OR ADDITIONS

SPECIAL DISTRICTS	
FIRE	BATAVIA FIRE PROTECTION DISTRICT
SCHOOL	BATAVIA CITY SCHOOLS
WATER	BATAVIA WATER DISTRICT NO.3

PROPERTY LINE	---
ORIGINAL LOT LINE	- - - - -
RAILROAD	+
STREAM OR DITCH	~ ~ ~ ~ ~
ROAD OR RAILROAD BNDY	==
BLOCK LIMIT	---
GREAT LOT LINE	---
DENOTE COMMON OWNER	⊂

LEGEND	
SCHOOL DISTRICT LINE	-----SCh-----
FIRE DISTRICT LINE	-----F-----
WATER DISTRICT LINE	-----W-----
SEWER DISTRICT LINE	-----S-----
EASEMENT	---

TAX MAP BLOCK No	①
TAX MAP PARCEL No	43-14-11
FILED PLAN LOT No	14
GREAT LOT No	(9)
CALCULATED ACREAGE	7.5 A (C)
DEED ACREAGE	17.5 A
SCALED DIMENSION	225 (8)
DEED DIMENSION	173.8



TAX MAP  
 TOWN OF BATAVIA  
 GENESEE COUNTY, NEW YORK

**SECTION 12.06**

MAP DATE: March 2024