

THIS MAP WAS PREPARED FOR TAX PURPOSES ONLY AND IS NOT TO BE REPRODUCED OR USED FOR SURVEYING OR CONVEYANCING.

PREPARED BY
McINTOSH & MINTOSH LAND SURVEYORS
 BATAVIA, NEW YORK
 UNDER AUTHORITY OF
GENESEE COUNTY BOARD OF SUPERVISORS
Data converted to digital format August 2004, by Water Mapping
 Map created using GCPM. Copyright 2007, Benjamin Associates.

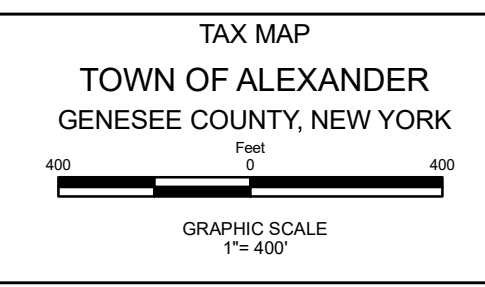
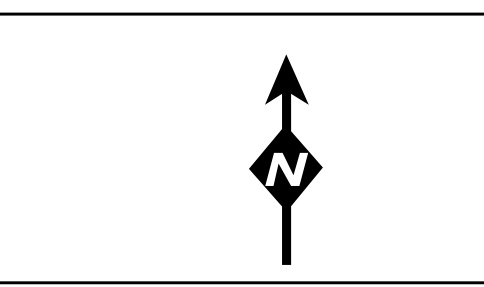

REVISION TABLE		
DATE	MADE BY	CHANGES OR ADDITIONS
06/11/2010	JRG	MERGE 15-1-36.22 & 36.1 INTO 36.11
04/21/2011	JRG	SPLIT 15-1-8 INTO 15-1-8.1 & 8.2
10/27/2011	JRG	SPLIT 15-1-4 INTO 4.111, 4.112, 6.2 & 6.3
10/04/2013	JRG	SPLIT 15-1-8 INTO 15-1-8.11 & 8.12
12/02/2014	JRG	ADD WATER DISTRICT #2
06/17/2015	JRG	MERGE 15-1-4.112 & 6.2 INTO 15-1-4.113
10/06/2022	JRG	SPLIT 15-1-50 INTO 15-1-50.1, 50.2 & 50.3

SPECIAL DISTRICTS	
FIRE	ALEXANDER FIRE PROTECTION DISTRICT
SCHOOL	ALEXANDER CENTRAL
WATER	ALEXANDER WATER DISTRICT # 2
	ALEXANDER WATER DISTRICT # 6

LEGEND	
PROPERTY LINE	---
ORIGINAL LOT LINE	- - - -
RAILROAD	+
STREAM OR DITCH	~ ~ ~ ~
ROAD OR RAILROAD BNDY	==
BLOCK LIMIT	---
GREAT LOT LINE	---
DENOTE COMMON OWNER	---

LEGEND	
SCHOOL DISTRICT LINE	---
FIRE DISTRICT LINE	---
WATER DISTRICT LINE	---
SEWER DISTRICT LINE	---
EASEMENT	---

TAX MAP BLOCK No	
TAX MAP PARCEL No	43-14-11
FILED PLAN LOT No	14
GREAT LOT No	(9)
CALCULATED ACREAGE	7.5 A(C)
DEED ACREAGE	17.5 A
SCALED DIMENSION	225 (S)
DEED DIMENSION	173.8



SECTION 15

MAP DATE: March 2024