

SEE SECTION
MAP 4

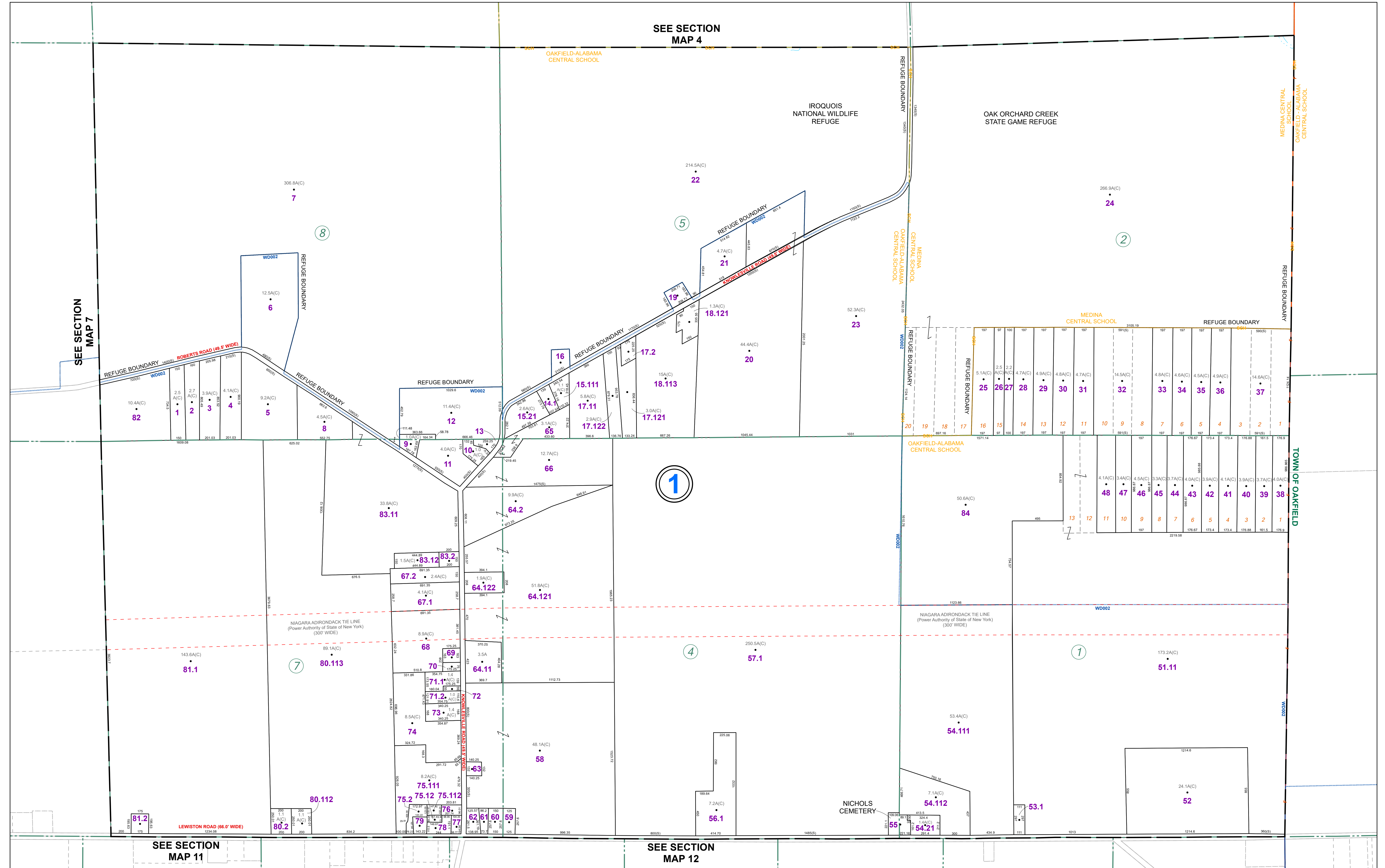
OAKFIELD-ALABAMA
CENTRAL SCHOOL

IROQUOIS
NATIONAL WILDLIFE
REFUGE

OAK ORCHARD CREEK
STATE GAME REFUGE

MEDINA CENTRAL
SCHOOL
OAKFIELD-ALABAMA
CENTRAL SCHOOL

SEE SECTION
MAP 7



SEE SECTION
MAP 11

SEE SECTION
MAP 12

THIS MAP WAS PREPARED FOR TAX PURPOSES ONLY AND IS NOT TO BE REPRODUCED OR USED FOR SURVEYING OR CONVEYANCING.

PREPARED BY
McINTOSH & MINTOSH, LAND SURVEYORS
BATAVIA, NEW YORK
LAND SURVEYORS
OR
GENESE COUNTY BOARD OF SUPERVISORS
Data converted to digital format August 2004, by Water Mapping
Map created using GCPM. Copyright 2007, Benjamin Associates

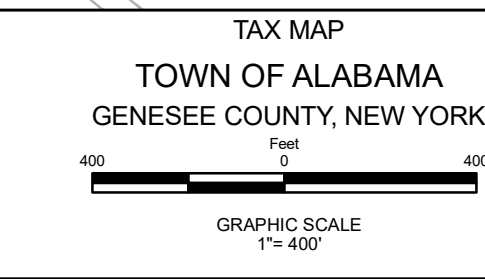
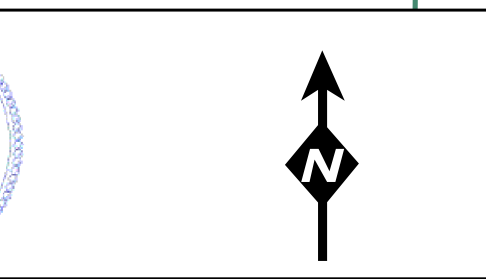
DATE	MADE BY	REVISION TABLE CHANGES OR ADDITIONS
09/19/2015	JRG	MERGE 8-1-14 & 15 INTO 8-1-14-1
09/19/2015	JRG	SPLIT 8-1-15 INTO 8-1-15.111 & 15.112
12/08/2016	JRG	SPLIT 8-1-83.1 INTO 8-1-83.11 & 83.12
02/17/2017	JRG	MERGE 8-1-54.12 & 54.2 INTO 8-1-54.21
10/27/2020	JRG	SPLIT 8-1-64.12 INTO 8-1-64.121 & 64.122
06/08/2023	JRG	SPLIT 8-1-51.1 INTO 8-1-51.11 & 51.12
06/08/2023	JRG	MERGE 8-1-51.12 & 53 INTO 8-1-53.1

SPECIAL DISTRICTS	
FIRE	ALABAMA FIRE PROTECTION
SCHOOL	OAKFIELD-ALABAMA CENTRAL MEDINA CENTRAL ALABAMA WATER DISTRICT # 2

PROPERTY LINE	ORIGINAL LOT LINE	RAILROAD	STREAM OR DITCH	ROAD OR RAILROAD BNDY	BLOCK LIMIT	GREAT LOT LINE	DENOTE COMMON OWNER
---	---	---	---	---	---	---	---

LEGEND	
---	SCHOOL DISTRICT LINE
---	FIRE DISTRICT LINE
---	WATER DISTRICT LINE
---	SEWER DISTRICT LINE
---	EASEMENT

TAX MAP BLOCK No	43-14-11
TAX MAP PARCEL No	14
FILED PLAN LOT No	(8)
GREAT LOT No	7.5 A (C)
CALCULATED ACREAGE	175.8
DEED ACREAGE	225 (8)
SCALED DIMENSION	173.8
DEED DIMENSION	173.8



SECTION 8
MAP DATE: March 2024