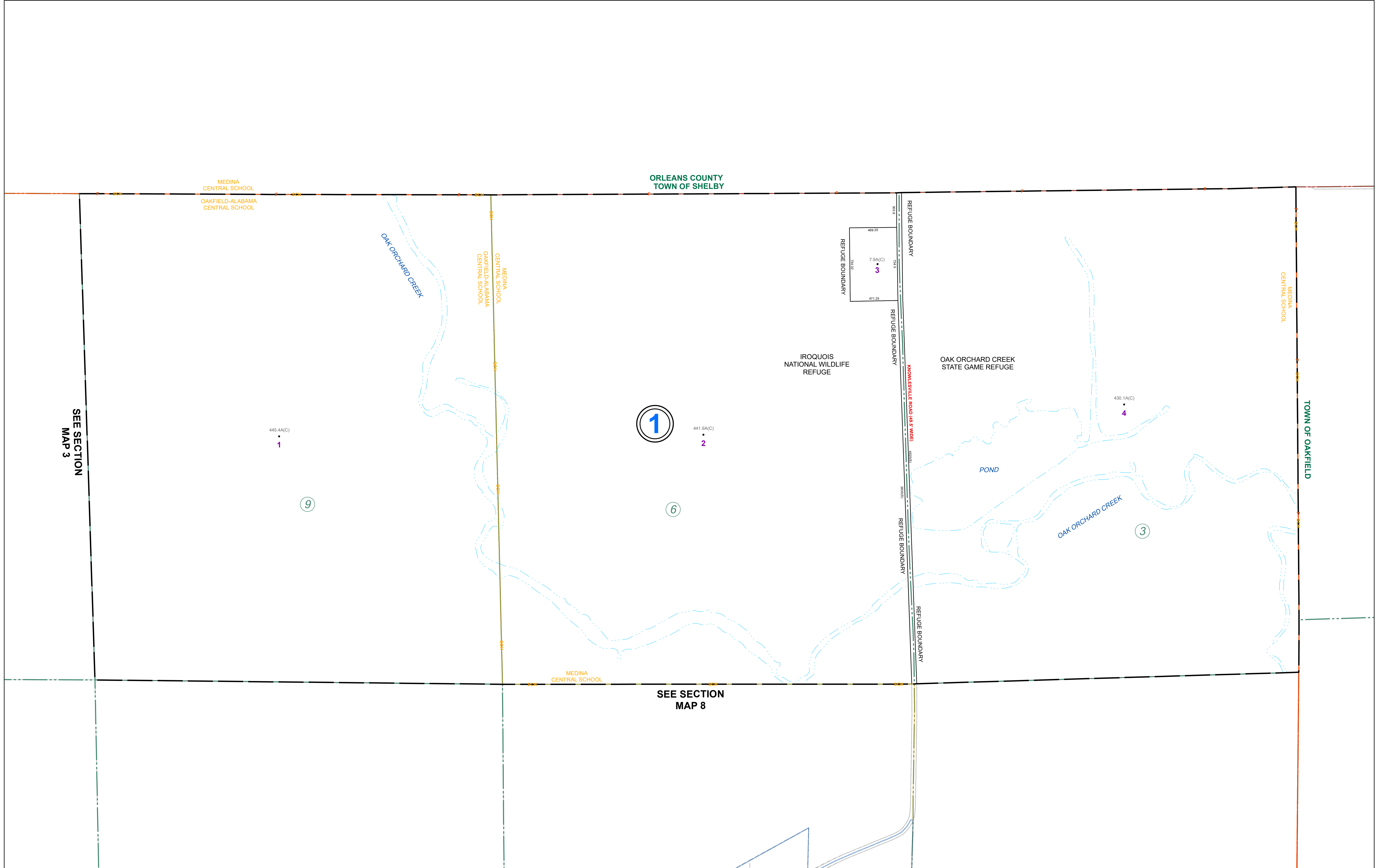


ORLEANS COUNTY
TOWN OF SHELBY



SEE SECTION
MAP 3

TOWN OF OAKFIELD

SEE SECTION
MAP 8

THIS MAP WAS PREPARED FOR TAX PURPOSES ONLY AND IS NOT TO BE REPRODUCED OR USED FOR SURVEYING OR CONVEYANCING.
PREPARED BY
McINTOSH & McINTOSH, LAND SURVEYORS
BATON ROUGE, NEW YORK
UNDER AUTHORITY OF
GENESEE COUNTY BOARD OF SUPERVISORS
Data converted to digital format August 2004, by Water Mapping
Map created using GCPM, Copyright 2007, Esri/Map Associates

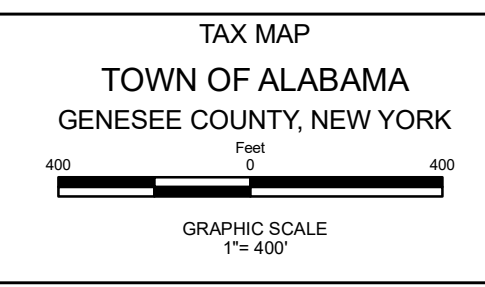
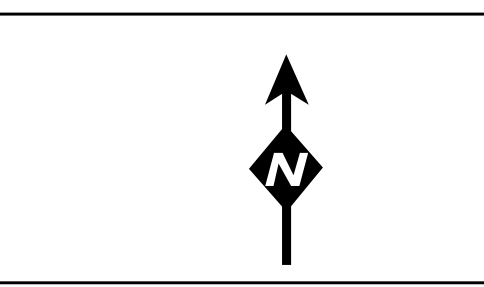
REVISION TABLE		
DATE	MADE BY	CHANGES OR ADDITIONS

SPECIAL DISTRICTS	
FIRE	ALABAMA FIRE PROTECTION
SCHOOL	OAKFIELD-ALABAMA CENTRAL
	MEDINA CENTRAL

PROPERTY LINE	---
ORIGINAL LOT LINE	- - - -
RAILROAD	+ + + +
STREAM OR RAILROAD BNDY	~ ~ ~ ~
ROAD OR RAILROAD BNDY	— · — ·
BLOCK LIMIT	— · — ·
GREAT LOT LINE	— · — ·
DENOTE COMMON OWNER	⊥

LEGEND	
SCHOOL DISTRICT LINE	— · — ·
FIRE DISTRICT LINE	— · — ·
WATER DISTRICT LINE	— · — ·
SEWER DISTRICT LINE	— · — ·
EASEMENT	— · — ·

TAX MAP BLOCK No	①
TAX MAP PARCEL No	43-14-11
FILED PLAN LOT No	14
GREAT LOT No	(9)
CALCULATED ACREAGE	7.5 A (C)
DEED ACREAGE	17.5 A
SCALED DIMENSION	225 (8)
DEED DIMENSION	173.8



TAX MAP
TOWN OF ALABAMA
GENESEE COUNTY, NEW YORK
SECTION 4
MAP DATE: March 2024