

SEE SECTION
MAP 15

SEE SECTION
MAP 18

SEE SECTION
MAP 20

THIS MAP WAS PREPARED FOR TAX PURPOSES ONLY AND IS NOT TO BE REPRODUCED OR USED FOR SURVEYING OR CONVEYANCING.
 PREPARED BY
McINTOSH & MINTOSH, LAND SURVEYORS
 BATAVIA, NEW YORK
 UNDER AUTHORITY
 OF
GENESEE COUNTY BOARD OF SUPERVISORS
Data converted to digital format August 2024, by Water Mapping
 Map created using GCPM. Copyright 2021, Benjamin Associates.

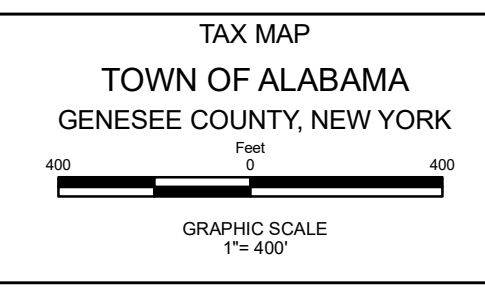
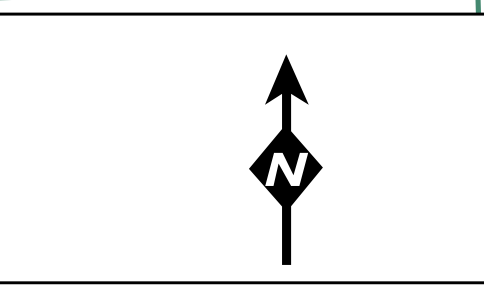

REVISION TABLE		
DATE	MADE BY	CHANGES OR ADDITIONS
05/09/2011	JRG	SPLIT 19-1-26-11 INTO 19-1-26-111 & 26-112
04/26/2019	JRG	SPLIT 19-1-27-1 INTO 19-1-27-11 & 27-12
05/07/2019	JRG	SPLIT 19-1-5-114 INTO 19-1-34, 35 & 36
12/30/2020	JRG	SPLIT 19-1-35 INTO 19-1-35.1 & 35.2

SPECIAL DISTRICTS	
FIRE	ALABAMA FIRE PROTECTION
SCHOOL	OAKFIELD-ALABAMA CENTRAL
WATER	ALABAMA WATER DISTRICT #2

PROPERTY LINE	---
ORIGINAL LOT LINE	- - - - -
RAILROAD	+
STREAM OR DITCH	~ ~ ~ ~ ~
ROAD OR RAILROAD BNDY	==
BLOCK LIMIT	---
GREAT LOT LINE	---
DENOTE COMMON OWNER	↖

LEGEND	
SCHOOL DISTRICT LINE	---
FIRE DISTRICT LINE	---
WATER DISTRICT LINE	---
SEWER DISTRICT LINE	---
EASEMENT	---

TAX MAP BLOCK No	①
TAX MAP PARCEL No	43-14-11
FILED PLAN LOT No	14
GREAT LOT No	(8)
CALCULATED ACREAGE	7.5 A (C)
DEED ACREAGE	17.5 A
SCALED DIMENSION	225 (8)
DEED DIMENSION	173.8



TAX MAP
 TOWN OF ALABAMA
 GENESEE COUNTY, NEW YORK
SECTION 19
 MAP DATE: March 2024