



THIS MAP WAS PREPARED FOR TAX PURPOSES ONLY AND IS NOT TO BE REPRODUCED OR USED FOR SURVEYING OR CONVEYANCING.

PREPARED BY
McINTOSH & McINTOSH, LAND SURVEYORS
 BATAVIA, NEW YORK
 UNDER AUTHORITY OF
GENESEE COUNTY BOARD OF SUPERVISORS
Data converted to digital format August 2004, by Water Mapping
 Map created using GCPM, Copyright 2007, Esri/Map Associates

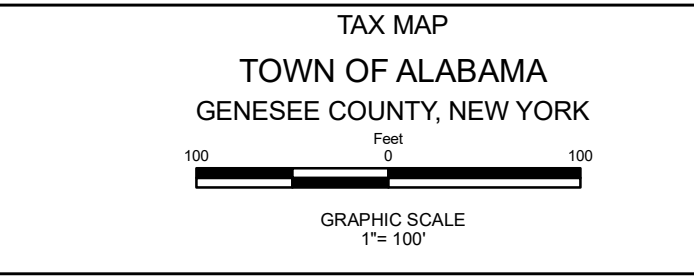
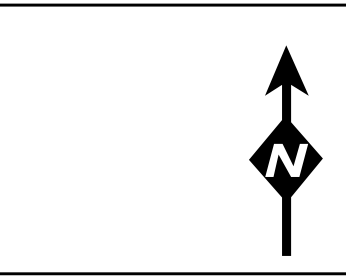

REVISION TABLE		
DATE	MADE BY	CHANGES OR ADDITIONS
01/09/2020	JRG	MERGE 12-1-53 & 64 INTO 12-1-53.1

SPECIAL DISTRICTS	
FIRE	ALABAMA FIRE PROTECTION
SCHOOL	OAKFIELD-ALABAMA CENTRAL
WATER	ALABAMA WATER DISTRICT # 2

PROPERTY LINE	---
ORIGINAL LOT LINE	- - - - -
RAILROAD	+
STREAM OR DITCH	~ ~ ~ ~ ~
ROAD OR RAILROAD BNDY	— · — · —
BLOCK LIMIT	— · — · —
GREAT LOT LINE	— · — · —
DENOTE COMMON OWNER	⊥

LEGEND	
SCHOOL DISTRICT LINE	— · — · —
FIRE DISTRICT LINE	— · — · —
WATER DISTRICT LINE	— · — · —
SEWER DISTRICT LINE	— · — · —
EASEMENT	— · — · —

TAX MAP BLOCK No	④
TAX MAP PARCEL No	43-14-11
FILED PLAN LOT No	14
GREAT LOT No	(9)
CALCULATED ACREAGE	7.5 A (C)
DEED ACREAGE	17.5 A
SCALED DIMENSION	225 (8)
DEED DIMENSION	173.8



SECTION 12-Inset

An inset map magnifies parcels that aren't legible on the main Map Section.

MAP DATE: March 2024