



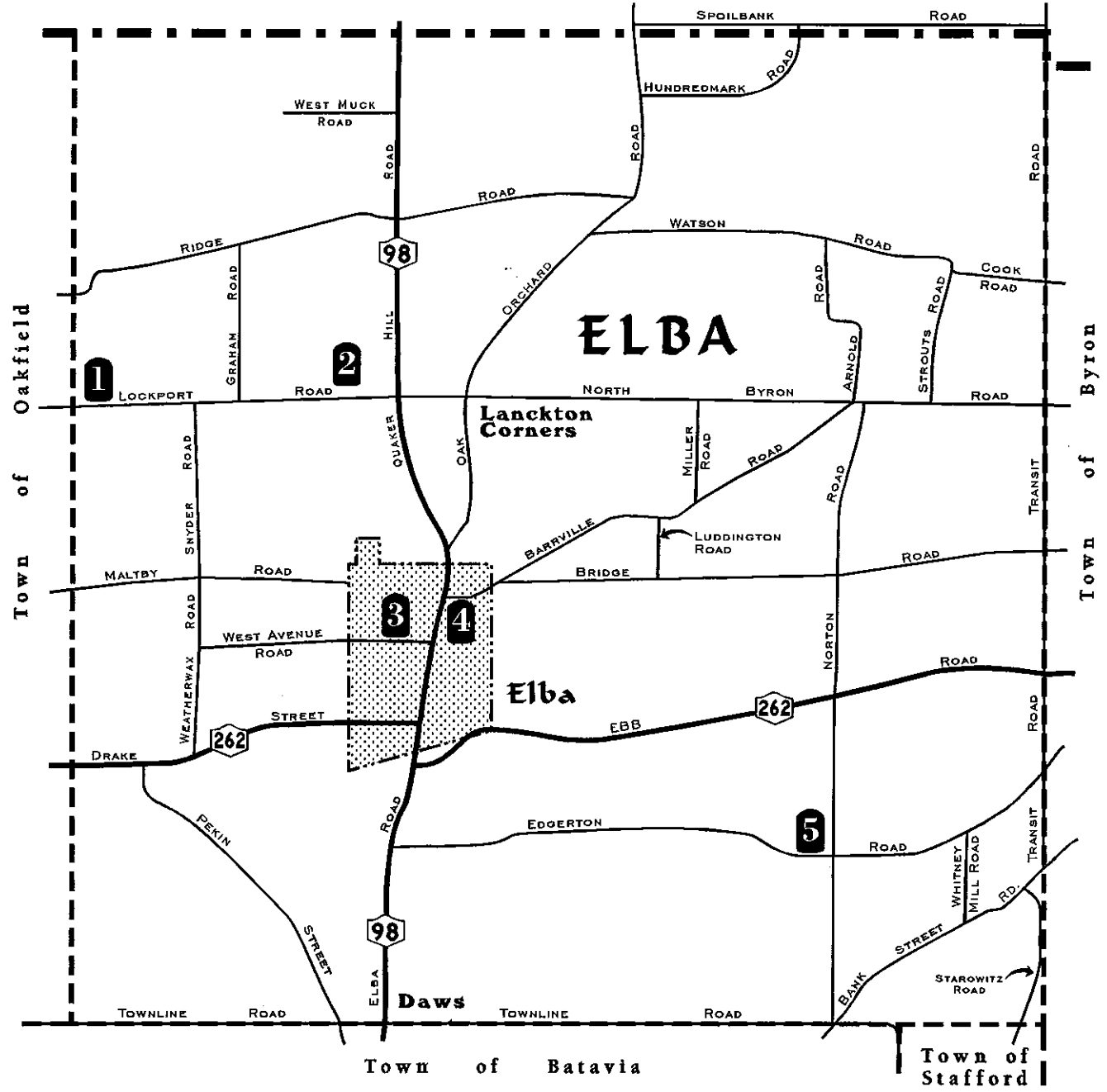
**Town  
and  
Village  
of  
Elba**

There is a map of the Town of Elba on the next page.  
The numbers on the map mark the location of the cemeteries.  
On the following pages the name or names of the cemetery  
are listed with the number corresponding to the location on the map.


# TOWN OF ELBA

## CEMETERIES

ORLEANS COUNTY



Town of Elba's location in Genesee County



Established on March 14, 1820

**TOWN OF ELBA**

**# 2**

**Friends Burial Ground** (Quaker Hill Cemetery, Locust Grove Cemetery)

North side of Lockport Road, 1/8 mile from Rt. 98 (Quaker Hill Road)

Religious cemetery abandoned - see: Cooley,'s p.86

First burial: 1829 last: 1955

GCHD

**# 1**

**Gardner Family Burial Ground** (Vail Farm Cemetery)

North side of Lockport Road; almost to Oakfield Town boundary

Family cemetery abandoned - see: Cooley's, p.83

First burial: 1825 last: 1924

GCHD

**# 3**

**Maple Lawn Cemetery** (Parker Family Cemetery)

West side of Maple Avenue (formerly Cemetery Street)

Incorporated active cemetery

First burial: 1861

GCHD

**# 4**

**Pine Hill Cemetery** (Elba Pioneer Cemetery, Old Graveyard)

South side of Chapel Street between Elba Fire Department and Elba United Methodist Church

Incorporated abandoned cemetery - see: Cooley's, p.57

First burial: 1804 last: 1903

GCHD

**Town of Elba**

**# 5**


**Springvale Cemetery (East Elba Cemetery)**

North side of Edgerton Road, 1/8 mile from Norton Road inter-  
section

Incorporated cemetery

First burial: 1818 last: 1990

GCHD



*"The voyage of life is at an end  
 The mortal affliction is past;  
 The age that in Heaven we spend,  
 Forever and ever shall last."*