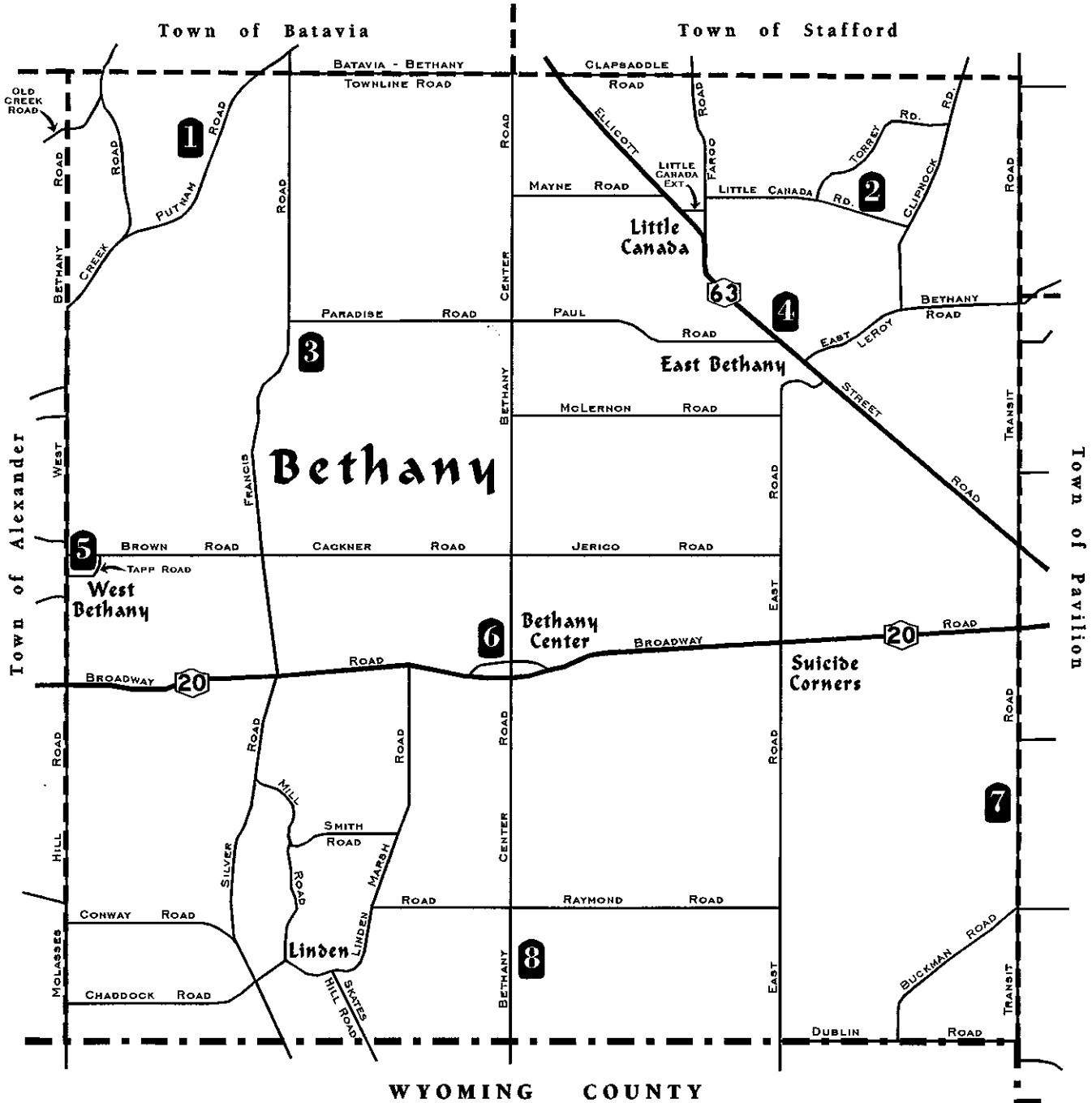


There is a map of the Town of Bethany on the next page.
The numbers on the map mark the location of the cemeteries.


On the following pages the name or names of the cemetery
are listed with the number corresponding to the location on the map.

TOWN OF BETHANY

CEMETERIES



Town of Bethany's location in Genesee County



Established on June 8, 1812

TOWN OF BETHANY

1

Putnam Settlement Cemetery

On Putnam Road; five tenth mile from Francis Road. 150 yards from highway on west side.

First burial: 1812 Last burial: 1876

Abandoned - see: Cooley's, p-29

2

Bennett Cemetery

North side of Little Canada Road, nine tenth mile from Fargo Road
Two tenth mile from Torry Road, stone under maple tree .

*Lone Burial - Abandoned see: Cooley's, p-29

3

Paradise and Francis Road Cemetery

Southeast corner of Paradise and Francis Road

Abandoned - nothing further known

4

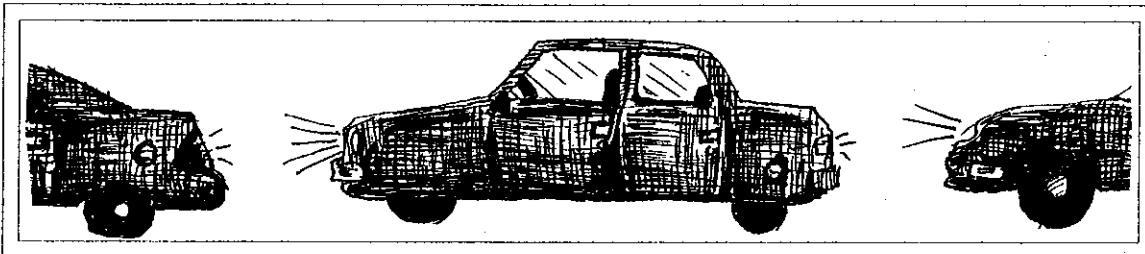
Presbyterian Cemetery (East Bethany Cemetery)

Behind East Bethany Presbyterian Church on Rt. 63

Incorporated active cemetery

First Burial: c. 1820

GCHD



256

Town of Bethany

5

West Bethany Cemetery (West Bethany Rural Cemetery)

Southside of Brown Road, one and four tenth mile from Francis Road, corner Tapp Road, opposite the old school stones on both sides of the road

Incorporated active cemetery

First burial: 1859

GCHD

6


Maple Lawn Cemetery (Maple View Cemetery)

On the west side of Bethany Center Road, north of Rt. 20 between the Bethany Town Hall and Baptist Church

Incorporated active cemetery

First burial: 1812

GCHD



7

Transit Road Cemetery

West side of Transit Road, south of Sparks Road junction, nine tenth mile from Rt. 20

Abandoned - See: Cooley's, p-33

First burial: 1811 last: 1901

GCHD

8

Genesee County Home Cemetery (Potter's Field)

Five tenth mile from Bethany Center Road on lane way, three tenth mile on south side of Raymond Road.

Abandoned

GCHD